


Dear Parent and Carers,



Your School needs YOU! - PARK AND STRIDE

As part of our on-going efforts to improve car parking and walking to school please find (on the opposite side of this page) a PARK AND STRIDE map of the surrounding area.

You are all aware that parking in the Aldworth Road can be fraught at times and in some cases very dangerous. Therefore, we have identified a number of alternative areas in which you can park safely - in some cases the distance is less than parking in the Aldworth Road.

EMERY ACRES	This is a cul-de-sac with safe parking. Entry to the school is via a 50 metre all-weather footpath into the back of the school. Suitable for children in pushchairs. Allow 2 minutes to walk.
ASHAMPSTEAD ROAD	Fancy a lovely walk through 100 metres of woodland. Why not park here and see how many squirrels you can spot. Not pushchair friendly. Allow 5 minutes to walk.
RED LION PUB CAR PARK	With the owner's permission this is a great way to get parked safely and have some exercise too as you walk up Beckfords into school. Allow 10 minutes to walk.
ST STEPHENS CHURCH CAR PARK	With the owner's permission. A little further but for the more serious Park and Striders amongst you. Allow 15 minutes to walk.
VILLAGE HALL CAR PARK	Located down Bethesda Street this is a fabulous place to park and walk if you want to see the Wessex downs at their best. For the professional park and striders - Wellies in Winter needed. Allow 20 minutes to walk.

KEEPING TO THE RULES



It's not possible to expect you to Park and Stride if other drivers are making this dangerous. Therefore, we have had to take a very tough stance on illegal parking around the school. Together with Thames Valley police and with your support we aim to photograph as many illegally parked drivers as possible and pass this information onto the police. If you see someone illegally parked then send a photograph to:

parking.basildon@basildon.w-berks.sch.uk

YOUR CHANCE TO HELP KEEP SCHOOL LANE AND BECKFORDS CAR FREE!

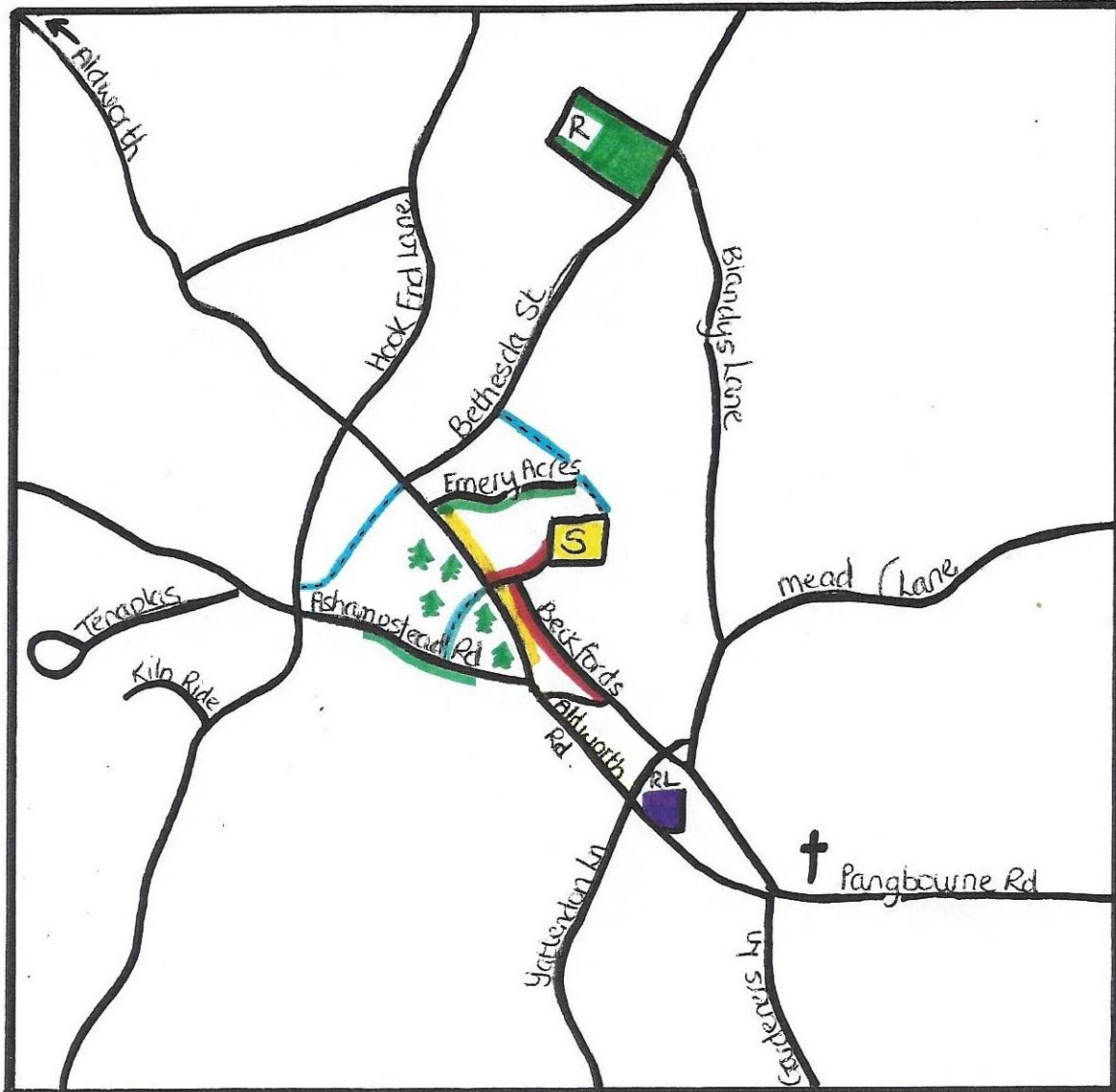
Just imagine how much more fun walking into school would be if there were no cars on School Lane and Beckfords – the areas marked in **Red** on the Park and Stride map. Our goal, with your help, is to keep all cars out of these lanes during the school run. You can help – **Park and Stride.**

Yours Faithfully









Governing Body

June 2013

PARK AND STRIDE MAP - BASILDON CE PRIMARY SCHOOL



Key

-  School
-  Public Footpath
-  Recreation Ground and Village Hall please use car park for Park and Stride
-  Park with care
-  No Parking in this area please
-  Advised Parking Area
-  Red Lion Public House please use car park for Park and Stride
-  Church - please use car park for Park and Stride